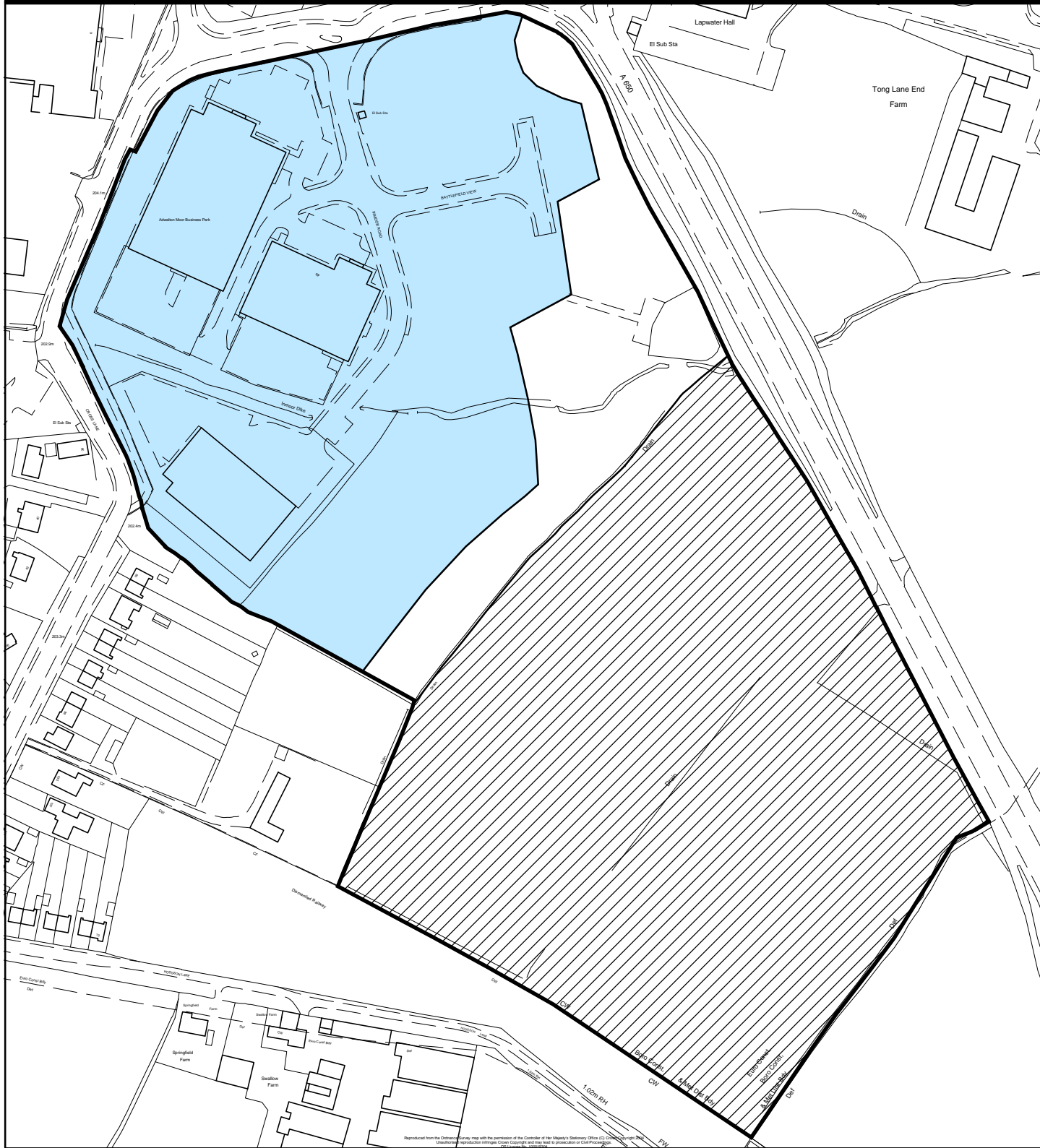






Replacement Unitary Development Plan for the Bradford District Post Inquiry Modifications



Mod. reference MOD/BS/E/6	Scale. 1:2,500	Key.  Existing Employment Site, BS/E1.11  Revised area of Employment Site BS/E1.11  Area to be added to Green Belt
Site reference BS/E1.11	Site Area. 11.87 Ha	
Address Cross Lane, Westgate Hill, Bradford.	OS Grid Ref. SE 2029SE	
 NORTH		© Crown copyright. All rights reserved. City of Bradford Metropolitan District Council 100019304